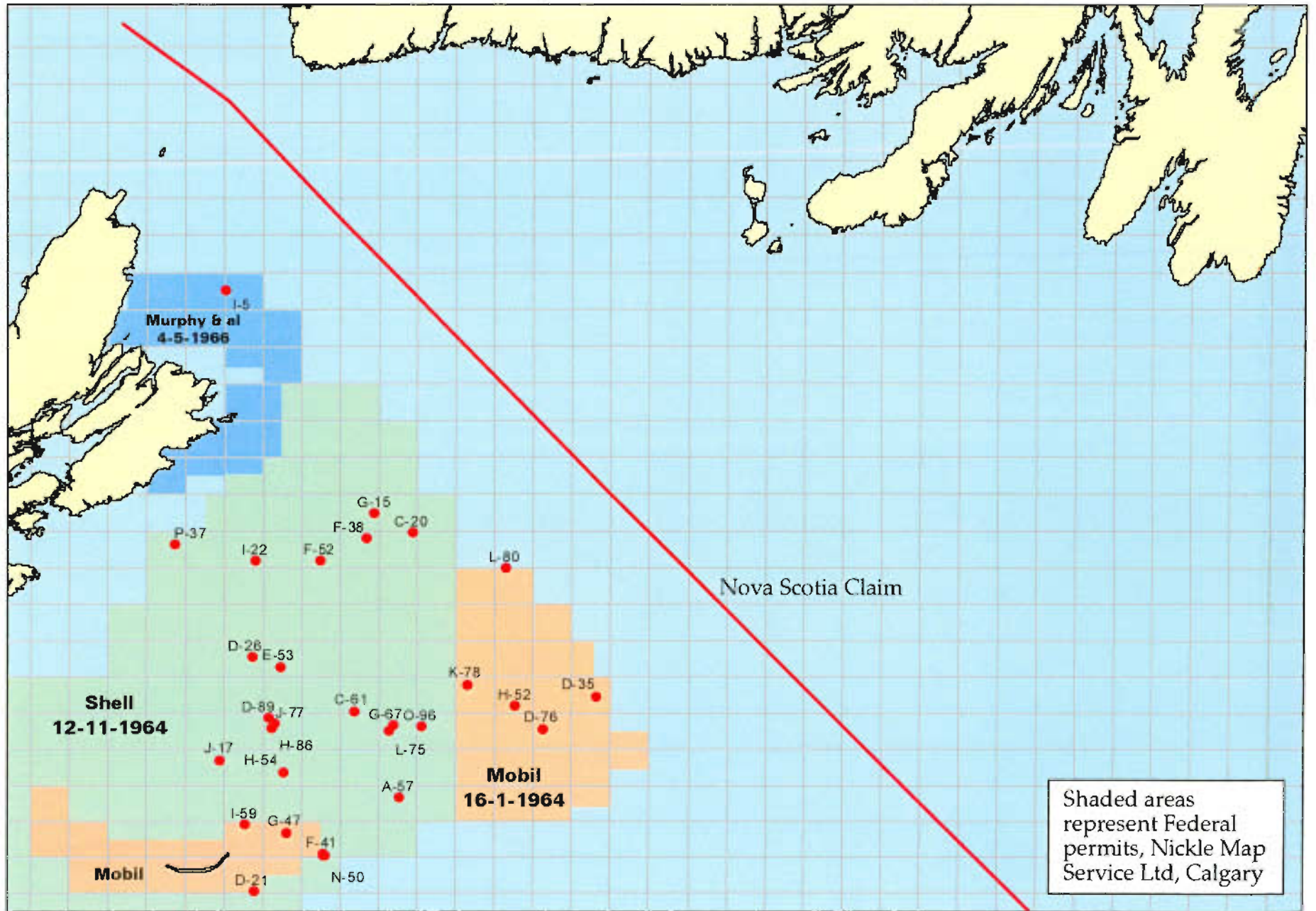


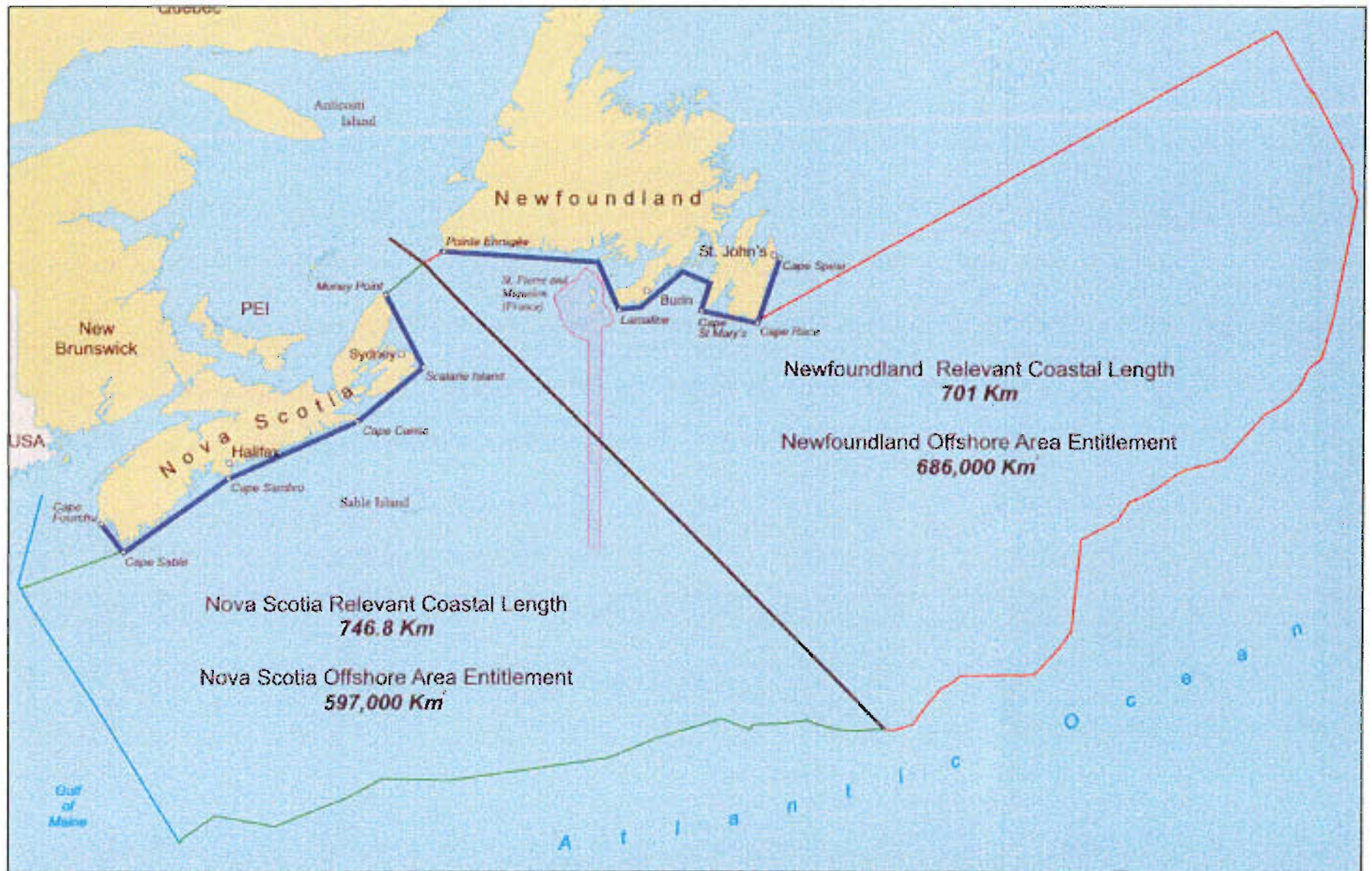
Drill Sites Identified in Nova Scotia Figure 33 Were Far Away From the 135° Line



Based on Figure 6, N&L Counter Memorial, Phase Two

Oral Presentation, Phase Two, Figure: 91

Nova Scotia's Grotesquely Inflated Relevant Area



Based on Figure 55, NS Memorial, Phase Two

Oral Presentation, Phase Two, Figure: 92

North Sea Cases, para. 20

It follows that even in such a situation as that of the North Sea, the notion of apportioning an as yet undelimited area, considered as a whole (which underlies the doctrine of the just and equitable share), is quite foreign to, and inconsistent with, the basic concept of continental shelf entitlement, according to which the process of delimitation is essentially one of drawing a boundary line between areas which already appertain to one or other of the States affected. The delimitation itself must indeed be equitably effected, but it cannot have as its object the awarding of an equitable share, or indeed of a share, as such, at all, for the fundamental concept involved does not admit of there being anything undivided to share out.

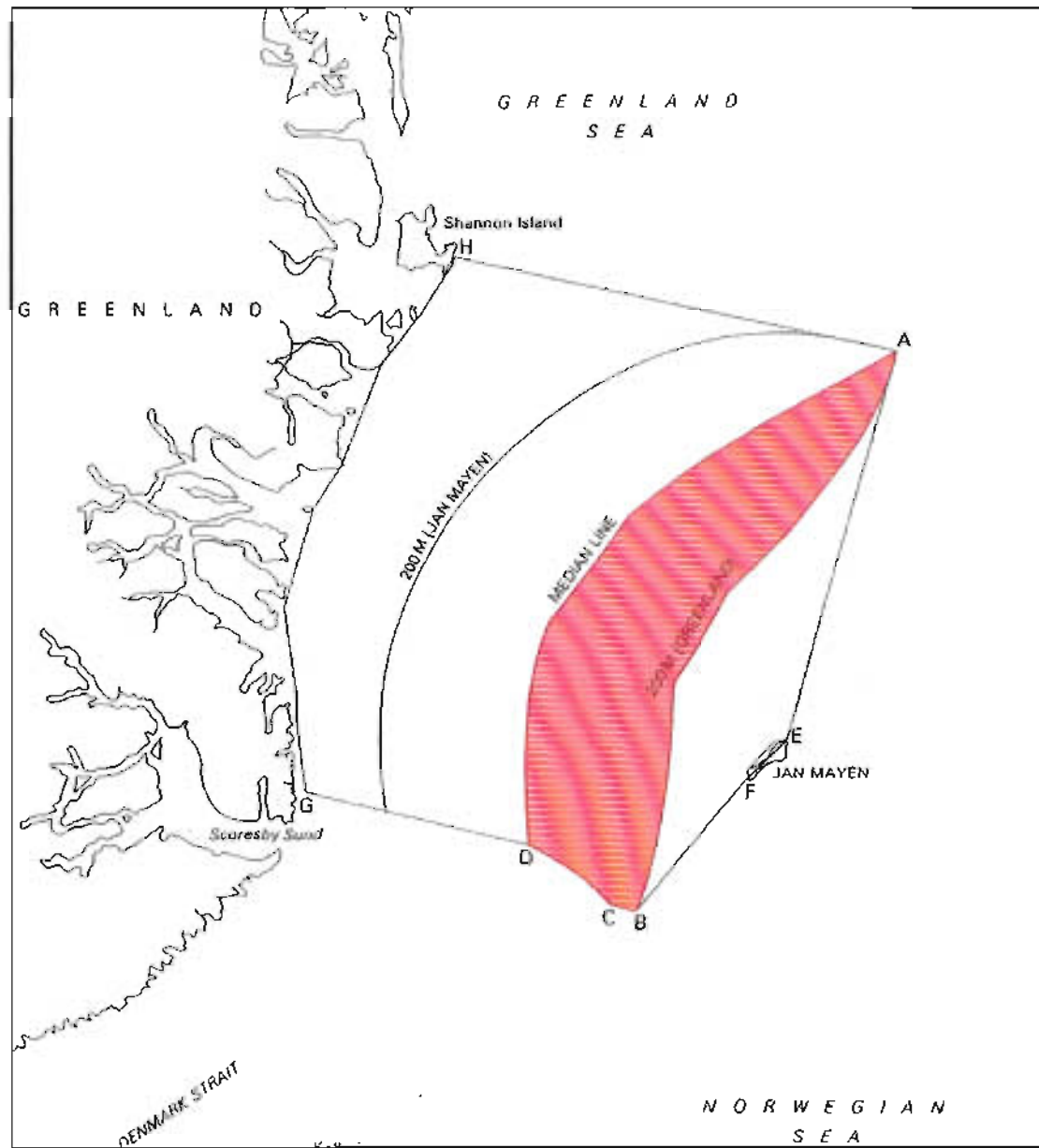
Article 76 Excerpts

1. The continental shelf of a coastal State comprises the sea-bed and subsoil of the submarine areas that extend beyond its territorial sea throughout **the natural prolongation of its land territory** to the outer edge of the continental margin, or to a distance of 200 nautical miles from the baselines from which the breadth of the territorial sea is measured where the outer edge of the continental margin does not extend up to that distance.
3. The continental margin comprises the **submerged prolongation of the land mass of the coastal State**, and consists of the sea-bed and subsoil of the shelf, the slope and the rise. It does not include the deep ocean floor with its oceanic ridges or the subsoil thereof.

North Sea Cases, para. 43

More fundamental than the notion of proximity appears to be the principle – constantly relied upon by all the Parties – of the natural prolongation or continuation of the land territory or domain, or land sovereignty of the coastal State, into and under the high seas, via the bed of its territorial sea which is under the full sovereignty of that State.

Area of Overlapping Claims in Jan Mayen



Based on *Jan Mayen*, [1993] I.C.J. Rep. 38 at 45.

Oral Presentation, Phase Two, Figure: 96